

Community Governance Review Update May 2016

Part One

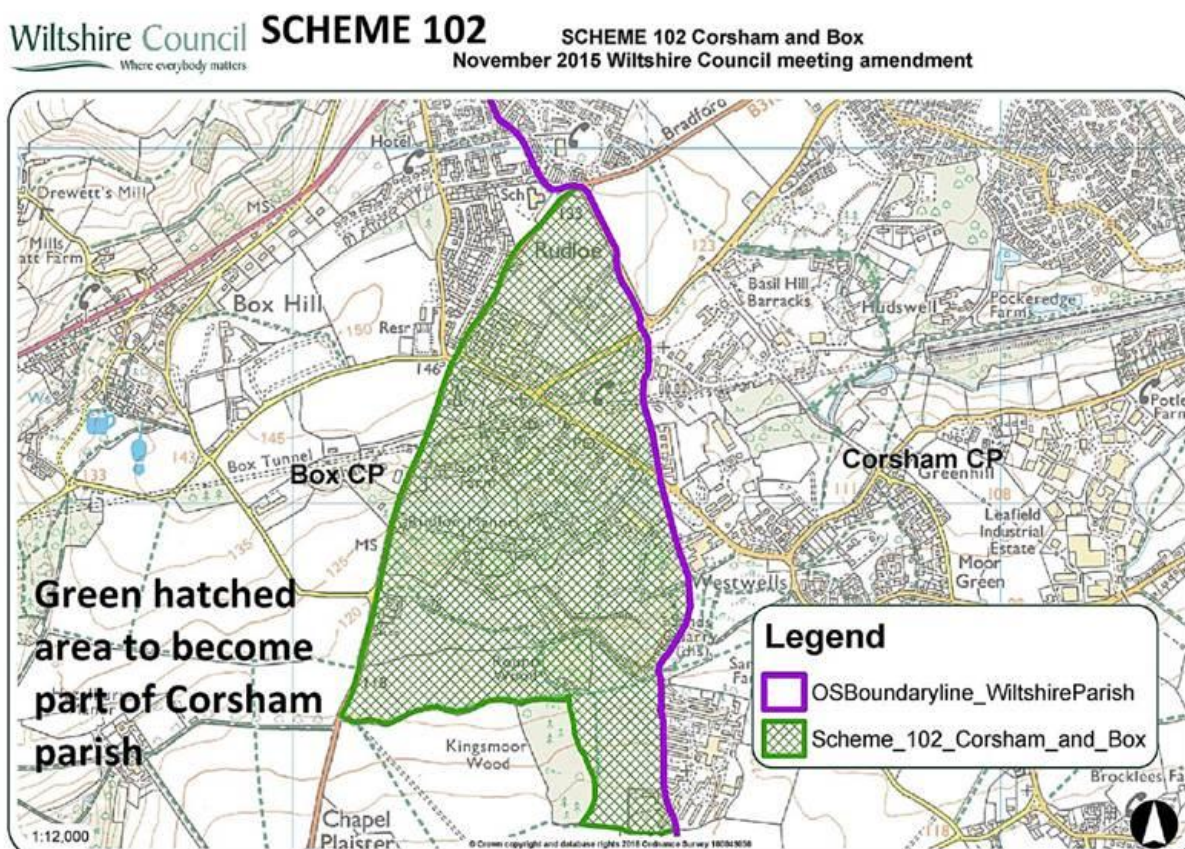
As of May 2016, Wiltshire Council is asking for views on altering the Box/Corsham parish boundaries. The proposal, known as Scheme 102, is illustrated on the map below (not to scale) and would result in around 79 properties transferring from Box parish to Corsham parish. The purpose of the change is to provide a much clearer and identifiable boundary between Corsham and Box and enable the Town Council to help plan for the future of the area.

The existing boundary dissects MOD Corsham and the lower part of Westwells Road as well as cutting through part of Wadswick Green Retirement Village, the majority of which is in Corsham, with a small part in Box.

The new boundary would run along the Bradford Road before following the new access road to Wadswick Green and joining the boundary of the Wadswick Green development.

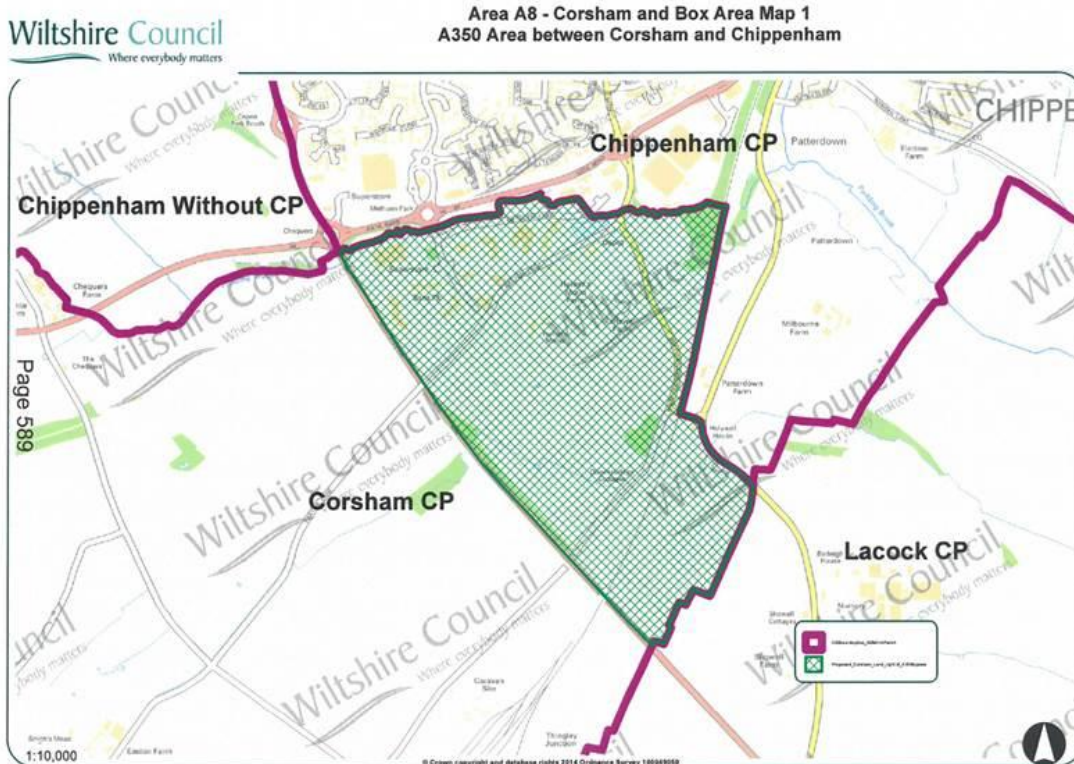
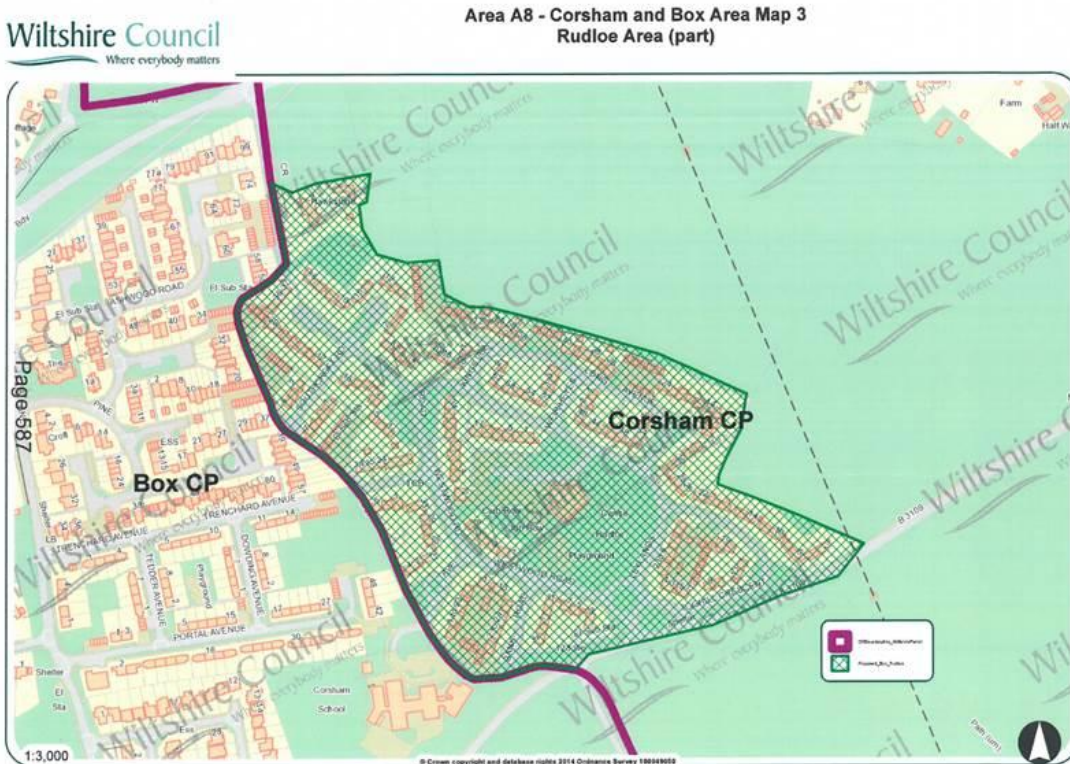
The Town Council would like you to support Scheme 102 as it removes many of the anomalies that exist with the current parish boundary and put us in a better position to manage future development in the area and, through a Corsham Neighbourhood Plan, protect what is important to the community.

Please support complete the current survey, which is available online at <http://www.wiltshire.gov.uk/council/communitygovernancereview.htm>.



Part Two

As well as the above proposal, Wiltshire Council is planning to transfer the existing Corsham parish part of Rudloe Estate to Box parish and the Corsham parish area to the north east of the A350 at Chippenham, to Chippenham parish. These areas are illustrated below (not to scale):



Wiltshire Council's intention is that all of the changes being proposed would come into effect in time for the local elections being held in May 2017.