

**Grades
3-5**

MANITOBA

Friendly Manitoba

- 11 Activities
- All Templates Provided
- Choose some or all of the activities!

Manitoba Lapbook



Places to Visit



Royal Canadian Mint

Fort Gibraltar

Town of Churchill

Assiniboine Park

Places to Visit



Royal Canadian Mint

Fort Gibraltar

Town of Churchill

Assiniboine Park

Manitoba on the Map



Interesting Facts About Manitoba



Provincial Motto

Provincial Flag

Provincial Animal

Provincial Bird

Provincial Tree

Provincial Flower

Natural Resources



Rocks and Minerals

Can be used to make steel, aluminum, and metal.
This is good because it creates jobs.
destroy treaty lands.

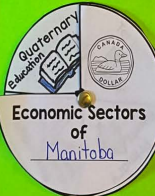


Forests

can be used for paper.

Things
This can be bad because they can destroy animal habitats.

Symbols of Manitoba

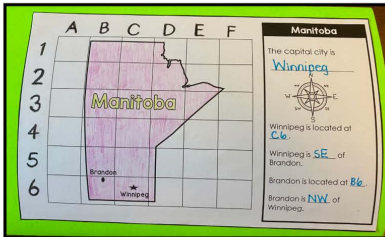



EVERYTHING YOU NEED!!

Teacher Notes

Grid Mapping

- Using a large classroom map of Canada, discuss the function of the vertical and horizontal "lines" (latitude and longitude) are for.
- Demonstrate that these lines form a type of grid that helps us find specific locations of a city or region.
- Consider showing students an online video about grid mapping such as this one: <https://www.youtube.com/watch?v=r8kO7kiJl8M>
- Explain that one axis uses numbers and the other uses letters (these may vary from map to map.)
- Show students the Manitoba grid map and have them find squares that are part of the province.
- Directions (N, S, E, W) and (NE, SE, SW, NW).
- Start working on the map!



© Coach's Corner

Student-Friendly Texts

Interests

One of the most fascinating it is home to polar bears in province. Manitoba has on polar bears in the world, and Manitoba just to see these

Manitoba has more than 38 Canada and is great for fish

Riding Mountain National Park is a great place to go camping Canadian Shield, which is a



Manitoba's major production, with Manitoba as it

Manufacturing companies such

Energy production includes hydroelectricity from dams on rivers like Nelson River while mining includes gold mining near Snow Lake. Forestry products include lumber for construction projects across Canada.

Finally, Manitoba is home to many festivals and events. The most famous event is the Festival du Voyageur, which celebrates the history of the Voyageurs who traveled through the

Winnipeg Folk Festival, which features live music and has a fun and lively atmosphere



If you ever get cold with you plan to check out some local attractions like The Forks or take a trip out into nature to explore some of its beautiful lakes and forests!

© Coach's Corner

32

Symbols of Manitoba

Provincial Motto



Provincial Flag



Lapbook Activities



Provincial Bird



Provincial Tree



Provincial Flower



Places to Visit



Royal Canadian Mint


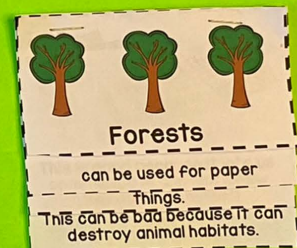
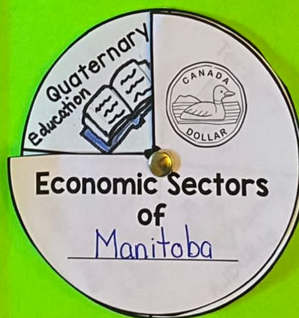
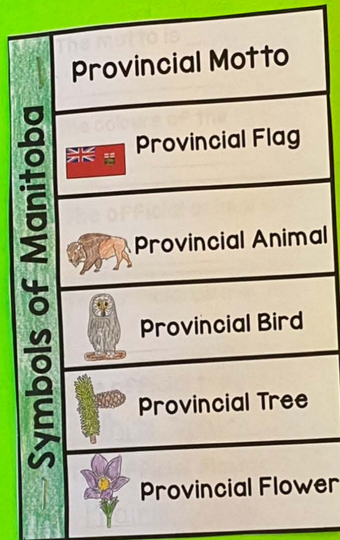
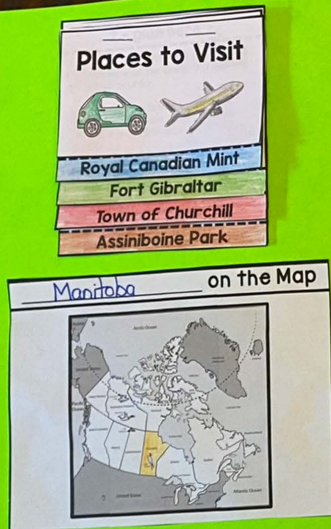
Fort Gibraltar

Town of Churchill

Park

Examples of Completed Work

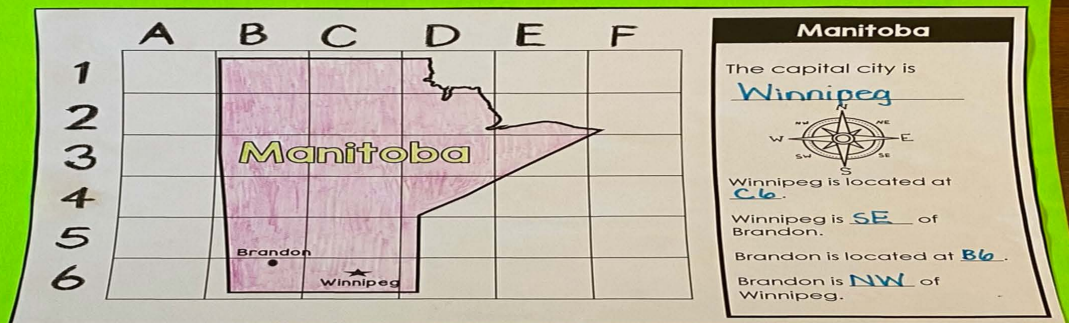
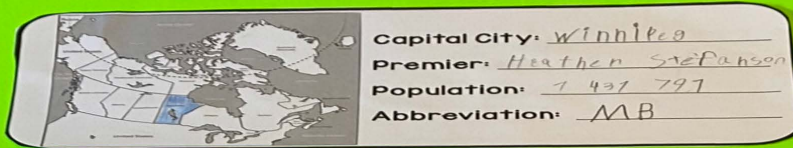
Lapbook



Inside



Lapbook



Outside

Assembled Lapbook



A Perfect Culminating Social Studies Task!



Manitoba

on the Map



Provincial Motto



Provincial Flag



Provincial Animal



Provincial Bird

The official tree is the

White Spruce

The official flower is the

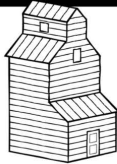
Prairie Crocus



Differentiated Options for Students

Manitoba: Places to Visit

1. Cut each page along the solid lines.
2. Glue or staple the pages together to make a booklet.
3. Read about all the places you can visit in Manitoba!



Places to Visit



2 - glue here

The Royal Canadian Mint in Winnipeg makes many of the coins and bills we use in this country.

Visitors can take a tour to see how Canadian coins are made and see some of the 2010 Vancouver Olympic medals.

Royal Canadian Mint

3 - glue here

In 1810 the North West Trading Company built a fort where the Red River and Assiniboine Rivers met. Voyageurs and Métis hunters would come here to trade animal skins and furs for other goods.

Today visitors to the site can take tours to learn about the early fur trade in the area.

Fort Gibraltar

4 - glue here

The northern town of **Churchill** is nicknamed the "The Polar Bear Capital of the World" because there are so many of these bears living in the area. Car doors are left unlocked so that if someone sees a polar bear they can hop in the nearest car for safety!

In the winter visitors come to Churchill to go on polar bear tours in special vehicles. In the summer they can go on boat tours.

Places to Visit



2 - glue here

Manitoba: Places to Visit

1. Learn about four different places OR events that tourists may visit in Manitoba.
2. Cut out each of the five boxes below.
3. In the bottom part of each box, print the name of a different tourist place or event.

1. In the middle box, write an interesting fact about the place or event.
2. Glue or staple all five papers together at the top to make a booklet!



4 - glue here

5 - glue here



Teacher Notes



Interesting Facts About Manitoba: Correct Sentences (for teacher eyes only!)

5

- Have students work in groups of 5 to read the Interesting Facts About Manitoba (A).
- Each group member can read one of the sections, and then report back to the rest of the group about what they read.
- Students then read the six "facts" on the Interesting Facts About Manitoba (B) sheet and decide which two sentences are not actually "facts", based on the text they just read.
- Students cut out and colour the "true" facts, and then assemble the pocket for the lapbook component.
- Students put the 4 facts in the pocket and glue the pocket onto the lapbook.



ANSWERS:
Interesting Facts:
incorrect
statements are
crossed out!

Manitoba has more than 100 lakes. Lake Winnipeg is one of the largest lakes in Canada and is used for fishing, swimming, and boating.

The city of Winnipeg has the coldest winter in Canada with only 142 hours of above-freezing temperatures.

A unique area in Manitoba is the Canadian Shield, which is a hilly area that is millions of years old.

Farming is one of the big industries in Manitoba. People grow wheat, corn, soybeans, and raise cattle, hogs, and chickens.

Churchill, Manitoba, is the northernmost city in Canada. It's nicknamed the 'Beaver Capital of the World' because of the many beavers who live there.

The most famous event in Manitoba is the Festival du Voyageur, which celebrates the history and culture of fur traders and voyageurs who traveled the area.

© Coach's Corner

Symbols of Manitoba

7

- Ahead of time**, you will need to decide which version of page 2 of the booklet you want students to have: blank or completed. Photocopy accordingly.
- Discuss the symbols found on Canadian coins, and why they may have been chosen.
- Explain that each province and territory in Canada also has its own official symbols. They **may** be:
 - Motto
 - Flag
 - Animal
 - Bird
 - Tree
 - Flower
- You may want to use a projector to either:
 - show students the provincial and territorial symbols of this province using this website: <https://www.canada.ca/en/canadian-heritage/services/provincial-territorial-symbols-canada/about.html>
 - show students the [Official Symbols of Manitoba](#) page and have them complete the information on page 2 of the booklet.
- Students cut out each of the two pages that make up the Symbols of Manitoba booklet. They cut apart the first page on the horizontal lines, and then glue along the left-hand side before attaching the booklet to the lapbooks.



© Coach's Corner

- Lapbooks can be added to after each day
- **OR** lapbook activities can be assembled at the end of the unit.

Lapbook Interior

Places to Visit

Royal Canadian Mint

Fort Gribbair

Town of Churchill

Assiniboine Park

Manitoba on the Map

Interesting Facts About Manitoba

Manitoba is the only province in Canada that has a lake on its border.

Manitoba is the only province in Canada that has a lake on its border.

Manitoba is the only province in Canada that has a lake on its border.

Provincial Motto

Provincial Flag

Provincial Animal

Provincial Bird

Provincial Tree

Provincial Flower

Quaternary Education

Economic Sectors of Manitoba

Winnipeg Manitoba

Gateway to the West

Natural Resources

Rocks and Minerals

Can be used to make steel, aluminum and metal.

This is good because it creates jobs.

destroy treaty lands.

Forests

can be used for paper

Things

This can be bad because it can destroy animal habitats.



MANITOBA

Friendly Manitoba

Folded Lapbook

Capital City: Winnipeg

Premier: Justin Steinhilber

Population: 1,931,797

Abbreviation: MB

A B C D E F

1 2 3 4 5 6

Manitoba

The capital city is Winnipeg

Winnipeg is located at C6

Winnipeg is SE of Brandon.

Brandon is located at B6

Brandon is NW of Winnipeg.

MANITOBA

Friendly Manitoba

Lapbook Exterior

MANITOBA

Friendly Manitoba



Capital City: _____

Premier: _____

Population: _____

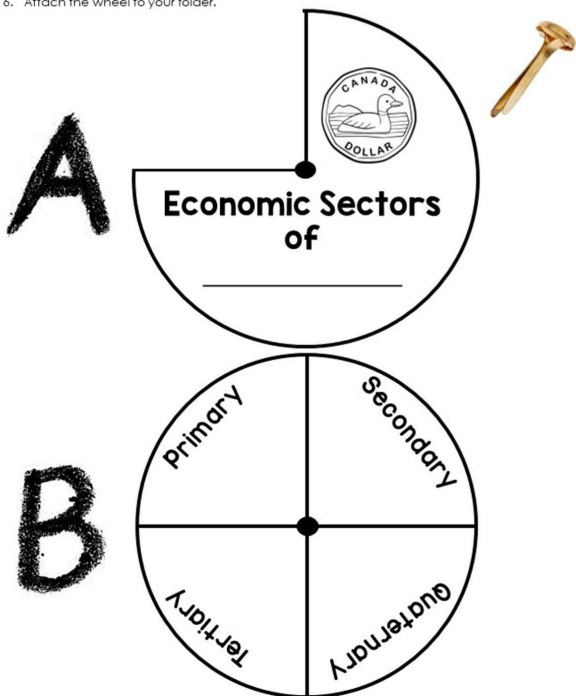
Abbreviation: _____

Manitoba: Licence Plate and Key Facts

Choose the activities that best meet your students' needs!

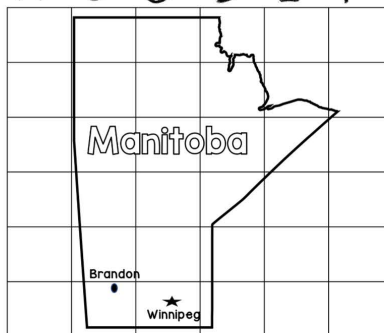
Economic Sectors Lapbook Templates

1. Cut out Shape A and Shape B.
2. Print the name of your province or territory on Shape A.
3. Draw a picture and/or print the name of an industry in each section of Shape B.
4. Lay Shape A on top of Shape B.
5. Put a brass fastener through the black dot in the centre of the shapes.
6. Attach the wheel to your folder.



A B C D E F

1
2
3
4
5
6



Manitoba

The capital city is _____



Winnipeg is located at _____

Winnipeg is _____ of Brandon.

Brandon is located at _____

Brandon is _____ of Winnipeg.

1. Fill in the blanks for each sentence.
2. Colour the province of Manitoba.
3. Cut out the large box.
4. Paste your work on your lapbook.

Winnipeg
Manitoba

Gateway
to the West



The city is named after the nearby Lake Winnipeg; the name comes from the Western Cree words for muddy water.



Winnipeg the Bear would later become the inspiration for part of the name of Winnie the Pooh.



It was the first city in the world to develop the 911 emergency number.



Winnipeg is near the geographical centre of North America.