

**Grades
3-5**

- 11 Activities
- All Templates Provided
- Choose some or all of the activities!

Saskatchewan Lapbook

Places to Visit



Legislative Building

Tunnels of Moose Jaw

RCMP Heritage Centre

Royal Saskatchewan Museum

Places to Visit



Legislative Building
Tunnels of Moose Jaw
RCMP Heritage Centre
Royal Saskatchewan Museum

Saskatchewan on the Map



Interesting Facts About Saskatchewan



Symbols of Saskatchewan

Provincial Motto

Provincial Flag

Provincial Animal

Provincial Bird

Provincial Tree

Provincial Flower

Natural Resources



Bodies of Water

can be used for recreation
have fun
creates water pollution



Forests

can be used for lumber
these goods are important
build items we need
can destroy animal habitats





EVERYTHING YOU NEED!!

Economic Sectors

- Have students work in small groups to brainstorm jobs they know are held by many people in your local region. You may want to provide each group with a few books about Saskatchewan that show different types of jobs.
- As a class, compile a list of jobs that are common to the citizens of Saskatchewan.
- Have students suggest ways in these jobs may be sorted.
- Introduce and discuss the Economic Sectors text.
- If desired, you can photocopy or simply project the chart showing the different sectors for each province and territory.
- Students assemble the Economic Sectors Lapbook Template and attach

Teacher Notes



Many people in Saskatchewan work on farms, growing crops or taking care of farm animals.

There are also many jobs in mining for gold, uranium ore, potash [used for fertilizer], coal and oil sands. Workers in the oil industry help extract valuable minerals from deep underground reserves. Workers in the gas industry help transport pipelines across Canada.

One fun fact about Saskatchewan is that it was the first province to ever discovered water.

Overall Saskatchewan is a wonderful place to live and visit.



© Coache's Corner

12

Student-Friendly Texts

Provincial Motto



Provincial Flag



Provincial Bird



Provincial Tree



Provincial Flower

Places to Visit



Legislative Building

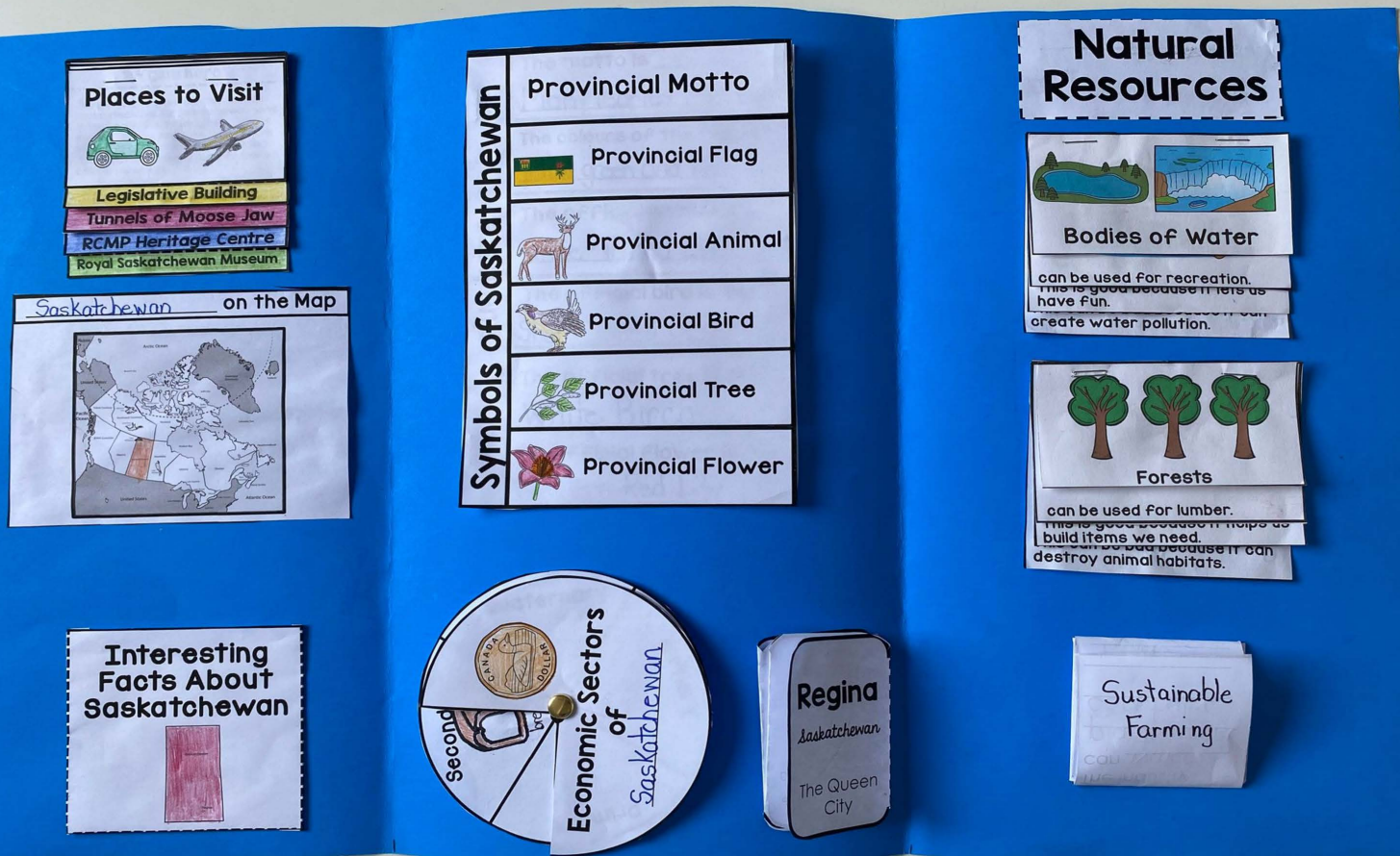
Tunnels of Moose Jaw

RCMP Heritage Centre

Museum

Examples of Completed Work

Lapbook



Inside



Lapbook



Outside



Assembled Lapbook



A Perfect Culminating Social Studies Task!

Places to Visit



Legislative Building

Tunnels of Moose Jaw

RCMP Heritage Centre

Royal Saskatchewan Museum

Saskatchewan on the Map



Interesting Facts About Saskatchewan



Symbols of Saskatchewan

Provincial Motto



Provincial Flag



Provincial Animal



Provincial Bird



Provincial Tree



Provincial Flower

Natural Resources




Bodies of Water

can be used for recreation.
This is good because it lets us have fun.
This is bad because it can create water pollution.



Forests

can be used for lumber.
This is good because it helps us build items we need.
This is bad because it can destroy animal habitats.



Sustainable Farming



Differentiated Options for Students

Saskatchewan: Places to Visit

1. Cut each page along the solid lines.
2. Glue or staple the pages together to make a booklet.
3. Read about all the places you can visit in Saskatchewan!



Places to Visit



2 - glue here

The people who are elected to help make decisions for Saskatchewan work in the Legislative Building in the city of Regina. Visitors can take tours of both the inside and outside of the building. There is even a special outdoor tour for children to enjoy!

Legislative Building

3 - glue here

Moose Jaw is a city in the middle of the province. Visitors can visit the Tunnels of Moose Jaw.

This is an attraction where you travel underground the city streets to see plays about the history of Saskatchewan and Canada.

Tunnels of Moose Jaw

4 - glue here

The RCMP (Royal Canadian Mounted Police) is a police force that works all around the country. Sometimes the police officers are called "Mounties".

Tourists can visit the **RCMP Heritage Centre** to learn about the past, present and future of the police force. Visitors will learn about how the RCMP was

st
a

T
r
i
t
A
S
y
i
U
i
R

© Coach's Co

Saskatchewan: Places to Visit

1. Learn about four different places OR events that tourists may visit in Saskatchewan.
2. Cut out each of the five boxes below.
3. In the bottom part of each box, print the name of a different tourist place or event.
1. In the middle box, write an interesting fact about the place or event.
2. Glue or staple all five papers together at the top to make a booklet!



Places to Visit



2 - glue here


4 - glue here

5 - glue here

Coach's Corner

16

Places to Visit



Legislative Building

Tunnels of Moose Jaw

RCMP Heritage Centre

Royal Saskatchewan Museum



Teacher Notes



Interesting Facts About Saskatchewan: 5

Correct Sentences (for teacher eyes only!)

- Have students work in groups of 5 to read the Interesting Facts About Saskatchewan (A).
- Each group member can read one of the sections, and then report back to the rest of the group about what they read.
- Students then read the six "facts" on the Interesting Facts About Saskatchewan (B) sheet and decide which two sentences are not actually "facts", based on the text they just read.
- Students cut out and colour the "true" facts, and then assemble the pocket for the lapbook component.
- Students put the 4 facts in the pocket and glue the pocket onto the lapbook.



ANSWERS:
Interesting Facts:
incorrect
statements are
crossed out!

Saskatchewan's flat land is part of the "prairie" p...

~~The largest city in Saskatchewan is Regina.~~

Uranium is Saskatchewan's official mineral.

~~Some of the largest fossils ever discovered were found in Saskatchewan.~~


Saskatchewan grows more wheat than almost any other province in the world.

Saskatchewan has over 100 lakes and rivers that people use for canoeing, kayaking, swimming, and other outdoor activities.

© Coach's Corner

Symbols of Saskatchewan 7

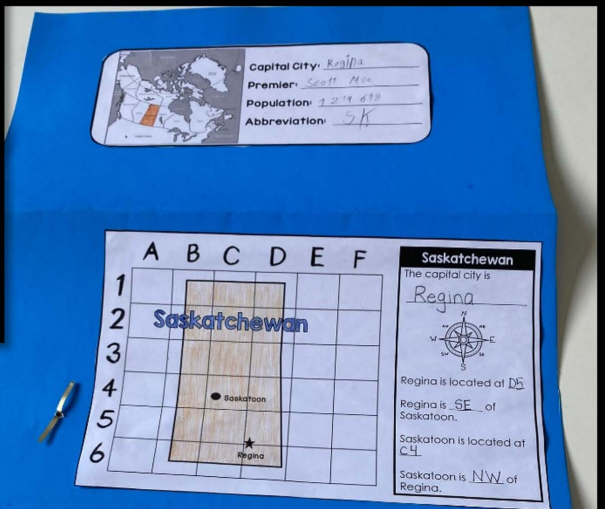
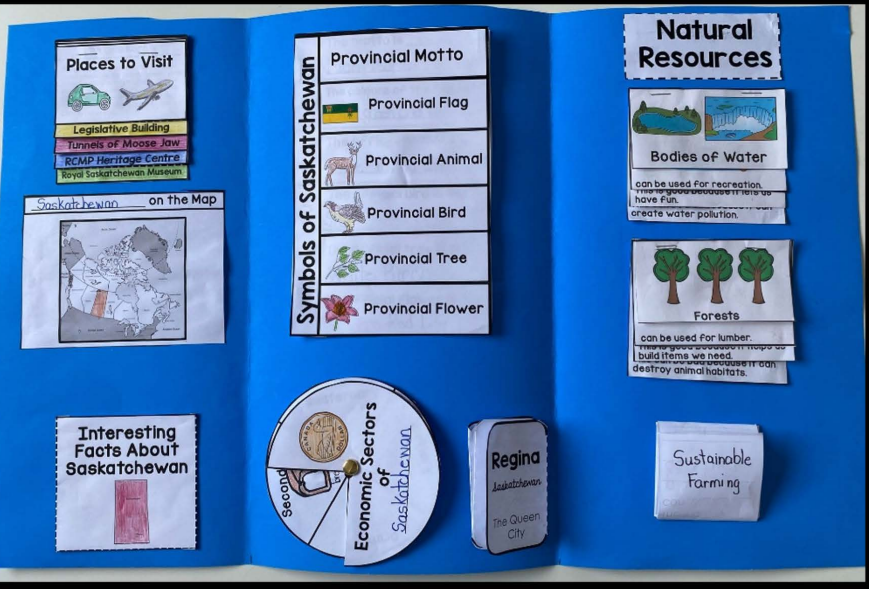
- Ahead of time**, you will need to decide which version of page 2 of the booklet you want students to have: blank or completed. Photocopy accordingly.
- Discuss the symbols found on Canadian coins, and why they may have been chosen.
- Explain that each province and territory in Canada also has its own official symbols. They may be:
 - Motto
 - Flag
 - Animal
 - Bird
 - Tree
 - Flower
- You may want to use a projector to either:
 - show students the provincial and territorial symbols of this province using this website: <https://www.canada.ca/en/canadian-heritage/services/provincial-territorial-symbols-canada/about.html>
 - show students the Official Symbols of Saskatchewan page and have them complete the information on page 2 of the booklet.
- Students cut out each of the two pages that make up the Symbols of Saskatchewan booklet. They cut apart the first page on the horizontal lines, and then glue along the left-hand side before attaching the booklet to the lapbooks.



© Coach's Corner

- Lapbooks can be added to after each day
- **OR** lapbook activities can be assembled at the end of the unit.

Lapbook Interior



Folded Lapbook

Lapbook Exterior

SASKATCHEWAN

Land of Living Skies



Capital City: _____

Premier: _____

Population: _____

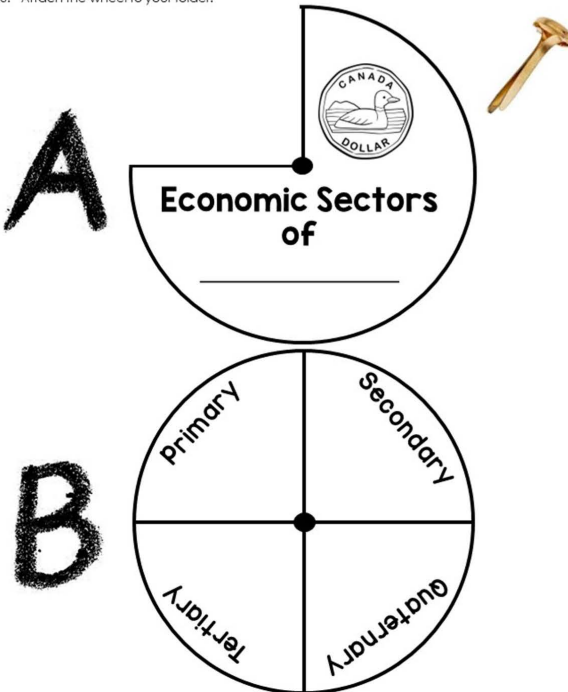
Abbreviation: _____

Saskatchewan: Licence Plate and Key Facts

Choose the activities that best meet your students' needs!

Economic Sectors Lapbook Templates

1. Cut out Shape A and Shape B.
2. Print the name of your province or territory on Shape A.
3. Draw a picture and/or print the name of an industry in each section of Shape B.
4. Lay Shape A on top of Shape B.
5. Put a brass fastener through the black dot in the centre of the shapes.
6. Attach the wheel to your folder.

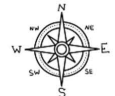


A B C D E F



Saskatchewan

The capital city is _____



Regina is located at _____

Regina is _____ of Saskatoon.

Saskatoon is located at _____

Saskatoon is _____ of Regina.

1. Fill in the blanks for each sentence.
2. Colour the province of Saskatchewan.
3. Cut out the large box.
4. Paste your work on your lapbook.

Regina

Saskatchewan

The Queen City



All of Canada's Royal Canadian Mounted Police attend the training program at Regina's RCMP Depot.



Named Regina (Latin for "queen") after Queen Victoria, who was the British monarch at the time.



In June 1912, the deadliest recorded tornado in Canadian history devastated the city.



Royal Saskatchewan Museum is home to Scotty the largest known Tyrannosaurus rex skeleton in the world.