
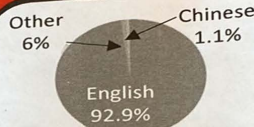


**Grades
3-5**




Cabot Tower on Signal Hill is the site of the first trans-Atlantic wireless message.



English is spoken by the majority of residents of St. John's (92.9%) second to Chinese at 1.1% of the population.



Newfoundland dogs were commonly used to haul fishermen's nets out of the ocean. They were also bred as water rescue dogs.



The Royal St. John's Regatta is North America's oldest sporting event.

Newfoundland and Labrador Lapbook



Places to Visit



Terry Fox Monument

L'Anse aux Meadows

Ecological Reserve

Bell Island

- **11 Activities**
- **All Templates Provided**
- **Choose some or all of the activities!**

Symbols of Newfoundland & Labrador

Provincial Motto



Provincial Flag



Provincial Animal



Provincial Bird



Provincial Tree



Provincial Flower

EVERYTHING YOU NEED!!

Teacher Notes

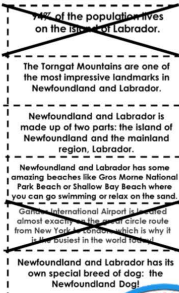
Interesting Facts About Newfoundland and Labrador: Correct Sentences (for teacher eyes only!)

- Have students work in groups of 5 to read the Interesting Facts About Newfoundland and Labrador (A).
- Each group member can read one of the sections, and then report back to the rest of the group about what they read.
- Students then read the six "facts" on the Interesting Facts About Newfoundland and Labrador (B) sheet and decide which two

daily "facts", just read, colour the assemble book

- Students put the 4 facts in the pocket and glue the pocket onto the lapbook.

ANSWERS:
Interesting Facts:
incorrect statements are crossed out!



© Coach's Corner



Student-Friendly Texts

Interesting Facts About Newfoundland and Labrador

Newfoundland and Labrador is a province in eastern Canada. It is the largest province in Canada by area. Over 500,000 people live in Newfoundland and Labrador, which is known for its vibrant culture and coastal scenery.



Newfoundland and Labrador has many beautiful landscapes. The Atlantic Ocean is a major feature, with miles of coastlines to explore. You can only see some of the sights you can only see.

The **Torngat Mountains** are one of the most beautiful in Newfoundland and Labrador. Caribou, polar bears, and many other animals live on these mountains. They also provide stunning views for anyone who visits them!

The province has some amazing beaches like **Gros Morne National Park Beach** or **Shallow Bay Beach** where you can go swimming or just relax on the sand. There are also lots of museums such as the **Rooms Provincial Museum** or the **Railway Coastal Museum**. If you're looking for outdoor activities, there are plenty of parks where you can explore nature trails or go camping.



Newfoundland and Labrador has many industries such as fishing, mining, and manufacturing. This makes it a very important province for Canada.

The weather in Newfoundland and Labrador is very different from the rest of Canada. Summers are usually mild, while winters can be cold with temperatures ranging from -30°C to -10°C. Depending on location but generally ranges from 60 cm to 150 cm.



Newfoundland and Labrador has its own special breed of dog: the Newfoundland Dog!

© Coach's Corner

13

Symbols of Newfoundland & Labrador

Provincial Motto



Provincial Flag



Provincial Tree



Provincial Flower

Lapbook Activities

Newfoundland & Labrador on the Map



Examples of Completed Work

Lapbook

Places to Visit



Terry Fox Monument

L'Anse aux Meadows

Ecological Reserve

Bell Island

Newfoundland & Labrador on the Map



Interesting Facts About Newfoundland & Labrador

The Tongue of the Devil is the most beautiful place in Newfoundland.



Symbols of Newfoundland & Labrador

Provincial Motto



Provincial Flag



Provincial Animal



Provincial Bird



Provincial Tree



Provincial Flower

Natural Resources



Water Creatures

can be used for eating
This is good because it helps
nourish ourselves.
endanger animals.



Rocks and Minerals

can be used for jewelry
This is good because it creates
jobs.
destroy animal habitats.



St. John's

Newfoundland
and Labrador

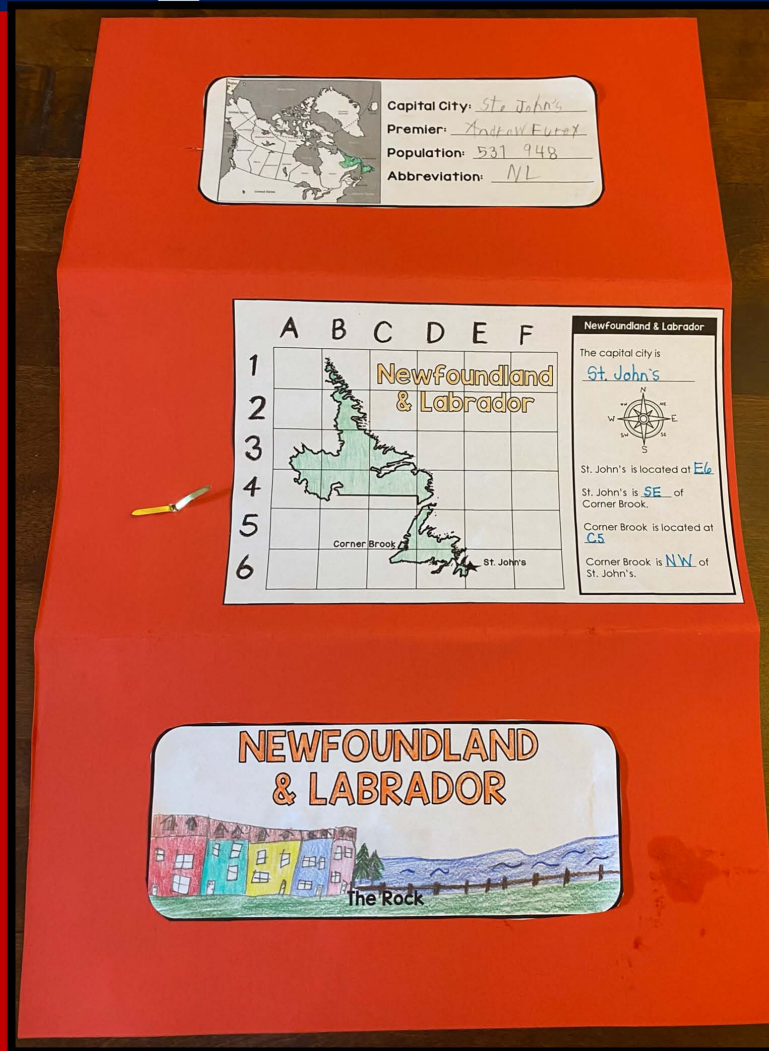
"Go
forward."

Mining
Sustainability


Inside




Lapbook



Outside




Assembled Lapbook



A Perfect Culminating Social Studies Task!



Citizens can <u>recycle metal objects.</u>	The industry can <u>put soil and plants back on the land after mining.</u>	Citizens can <u>choose products made with recycled materials.</u>
Sustainability in the Mining Industry		
The industry can <u>use safer methods to take minerals from the ground.</u>		

Newfoundland & Labrador	Provincial Motto
	 Provincial Flag
	 Provincial Animal
	 Provincial Bird
	The official tree is the <u>Black Spruce.</u>
	The official flower is the <u>Purple Pitcher Plant.</u>



Differentiated Options for Students

Newfoundland and Labrador: Places to Visit

6

1. Cut each page along the solid lines.
2. Glue or staple the pages together to make a booklet.
3. Read about all the places you can visit in Newfoundland and Labrador!



Places to Visit



2 - glue here

On April 12, 1980, a 22-year-old man named Terry Fox started his Marathon of Hope in St. John's. Doctors had had to remove much of his right leg because of cancer. He was walking to raise money for cancer research. Now people can see a statue called the Terry Fox Monument to honour him.

Terry Fox Monument

3 - glue here

About 10 000 years ago only Indigenous people lived in the area of Newfoundland. Then Vikings from Europe in sailing boats came across this region and created a small village there.

Visitors to L'Anse aux Meadows will find three homes, and blacksmith shop and four workshops from long ago.

L'Anse aux Meadows

4 - glue here

Cape St. Mary's Ecological Reserve is a large area where thousands and thousands of seabirds come to build their nests and have babies.

Visitors to this site can walk along a footpath to the meadows. They will see many different types of birds, sheep

Newfoundland and Labrador: Places to Visit

1. Learn about four different places OR events that tourists may visit in **Newfoundland and Labrador**.
2. Cut out each of the five boxes below.
3. In the bottom part of each box, print the name of a different tourist place or event.
1. In the middle box, write an interesting fact about the place or event.
2. Glue or staple all five papers together at the top to make a booklet!



Places to Visit



4 - glue here

5 - glue here

Places to Visit



Terry Fox Monument

L'Anse aux Meadows

Ecological Reserve

Bell Island



Teacher Notes



Places to Visit

6

- **AHEAD OF TIME**, decide which version of the Places to Visit booklet you want students to complete:
 - Version 1: Students read, cut out and assemble booklet.
 - Version 2: Students choose their own events or places to write about. (You can allow some students to simply draw a place or event, if they may better meet with success this way.)
- Have students discuss their favourite places to visit in **Newfoundland and Labrador**. Make a list on chart paper or the blackboard.
- Consider sharing the [Canada Road Trip: The Best Things to See in Newfoundland and Labrador](#) (it is suggested that the teacher **PREVIEW** the video prior to sharing it) video with students to show the wide variety of places and events that people can visit!

Option 1

Newfoundland and Labrador: Places to Visit 6

1. Cut each page along the solid lines.
2. Glue or staple the pages together to make a booklet.
3. Read about all the places you can visit in Newfoundland and Labrador!

Places to Visit

4 - glue here

Cape St. Mary's Ecological Reserve

Large area where thousands of seabirds, their nests and eggs live.

Visitors to this site can see many different types of birds, fish and other animals. In the summer, you can sometimes see whales, dolphins, porpoises and seals by the shore.

Ecological Reserve

5 - glue here

Bell Island

Small island found close to the capital city of St. John's. Visitors need to take a boat from the mainland to reach the island. You can visit on an old mine to learn about how mines used to find iron ore.

2 - glue here

Terry Fox Monument

On April 12, 1980, a 22-year-old man named Terry Fox started his Marathon of Hope in St. John's. Doctors had told him to remove much of his right leg because of cancer. He was willing to raise money for cancer research. How people can see a statue called the Terry Fox Monument to honour him.

3 - glue here

L'Anse aux Meadows

About 10,000 years ago, only indigenous people lived in the area of Newfoundland. Then Vikings from Europe in sailing boats came across this region and created a small village there. Visitors to L'Anse aux Meadows will see three homes, and blacksmith shop, four workshops from long ago.

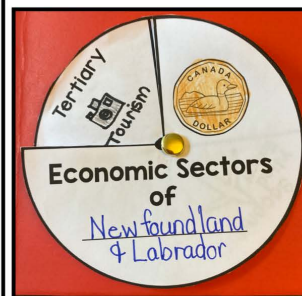


© Coach's Corner

Economic Sectors

9

- Have students work in small groups to brainstorm jobs they know are held by many people in your local region. You may want to provide each group with a few books about **Newfoundland and Labrador** that show different types of jobs.
- As a class, compile a list of jobs that are common to the citizens of **Newfoundland and Labrador**.
- Have students suggest ways in these jobs may be sorted.
- Introduce and discuss the Economic Sectors text.
- If desired, you can photocopy or simply project the chart showing the different sectors for each province and territory.
- Students assemble the Economic Sectors Lapbook Template and attach it to their lapbooks.



Economic Sectors Lapbook Templates

1. Cut out Shape A and Shape B.
2. Print the name of your province or territory on Shape A.
3. Draw a picture and/or print the name of an industry in each section of Shape B.
4. Lay Shape A on top of Shape B.
5. Put a brass fastener through the black dot in the centre of the shapes. Attach the wheel to your folder.

Shape A

Economic Sectors of

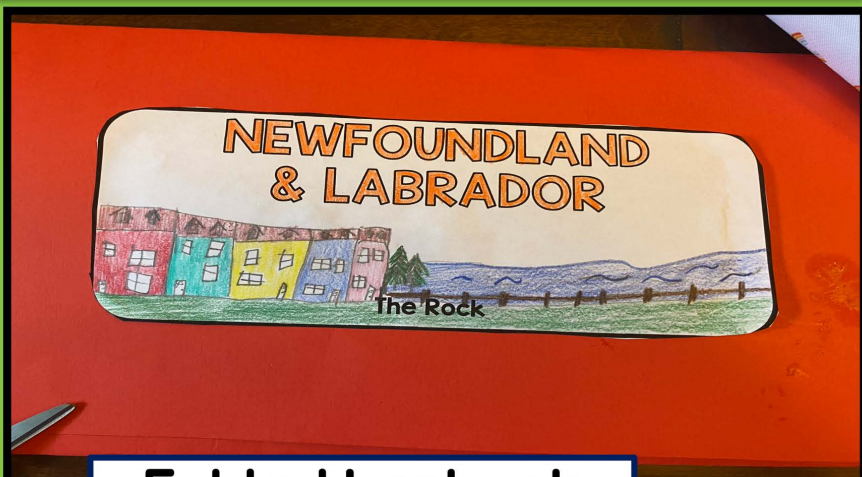
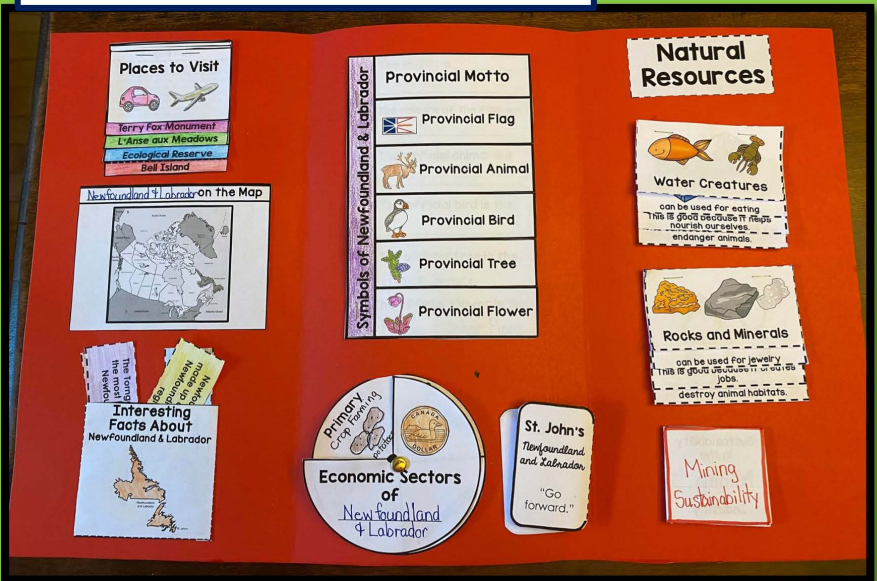
Shape B

Primary Secondary Tertiary Quaternary


© Coach's Corner

- Lapbooks can be added to after each day
- **OR** lapbook activities can be assembled at the end of the unit.

Lapbook Interior



Folded Lapbook



Lapbook Exterior

NEWFOUNDLAND & LABRADOR

The Rock



Capital City: _____

Premier: _____

Population: _____

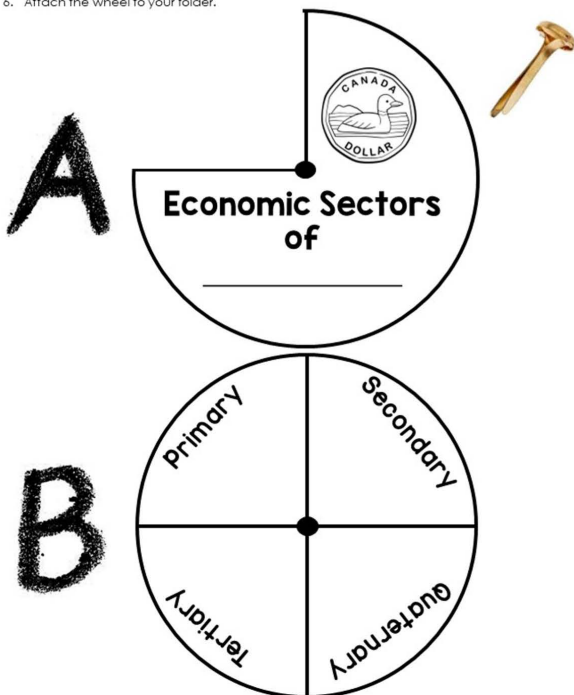
Abbreviation: _____

Newfoundland: Licence Plate and Key Facts

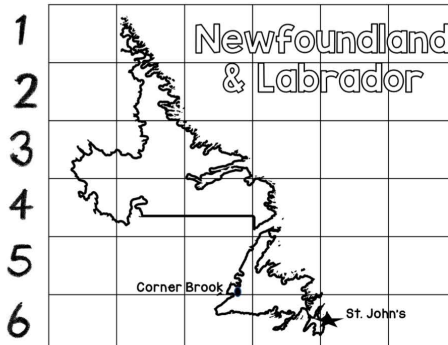
Choose the activities that best meet your students' needs!

Economic Sectors Lapbook Templates

1. Cut out Shape A and Shape B.
2. Print the name of your province or territory on Shape A.
3. Draw a picture and/or print the name of an industry in each section of Shape B.
4. Lay Shape A on top of Shape B.
5. Put a brass fastener through the black dot in the centre of the shapes.
6. Attach the wheel to your folder.



A B C D E F



Newfoundland & Labrador

The capital city is _____



St. John's is located at _____

St. John's is _____ of Corner Brook.

Corner Brook is located at _____

Corner Brook is _____ of St. John's.

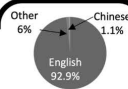
1. Fill in the blanks for each sentence.
2. Colour the province of Newfoundland and Labrador.
3. Cut out the large box.
4. Paste your work on your lapbook.

St. John's
Newfoundland
and Labrador



Cabot Tower on Signal Hill is the site of the first trans-Atlantic wireless message.

"Go forward."



English is spoken by the majority of residents of St. John's (92.9%) second to Chinese at 1.1% of the population.



Newfoundland dogs were commonly used to haul fishermen's nets out of the ocean. They were also bred as water rescue dogs.



The Royal St. John's Regatta is North America's oldest sporting event.