















Thomas Darling Preserve

Legend

-  Cerulean Trail (0.7 mi; Easy)
-  Flying Squirrel Trail (0.5 mi; Easy)
-  Golden-Winged Trail (1.6 mi; Easy)
-  Prescribed Fire Trail (0.5 mi; Easy)
-  Whitetail Trail (0.5 mi; Easy)
-  TNC's Blue Loop (1.9 mi; Easy)
-  Thomas Darling Preserve
-  Cerulean Warbler Management Area
-  Golden-Winged Warbler Management Area
-  Research Burn Management Area
-  Parking
-  Pinchot State Forest
-  The Nature Conservancy
-  Tobyhanna Township



Trail Under Construction

