

Grades
3-5



- 11 Activities
- All Templates Provided
- Choose some or all of the activities!

Ontario Lapbook





EVERYTHING YOU NEED!!

Economic Sectors

9

- Have students work in small groups to brainstorm jobs they know are held by many people in your local region. You may want to provide each group with a few books about Ontario that show different types of jobs.
- As a class, compile a list of jobs that are common to the citizens of Ontario.
- Have students suggest ways in these jobs may be sorted.
- Introduce and discuss the Economic Sectors text.
- If desired, you can photocopy or simply project the chart showing the different sectors for each province and territory.
- Students assemble the Economic Sectors Lapbook Template and attach it to their lapbooks.

Teacher Notes



© Coach's Corner

Niagara Falls and Algonquin Provincial Park. Niagara Falls is one of the most famous waterfalls in the world and it's located right here in Ontario! Algonquin Provincial Park is a beautiful place to explore with forests full of wildlife like deer and beavers.

Ontario has some great cities like Toronto and Ottawa. Toronto is Canada's largest city and home to the CN Tower and Ripley's Aquarium of Canada.

Ottawa is the capital city where you can go skating on the Rideau Canal in winter.

Ontario also has a rich history and many people have arrived here. Indigenous people have lived in Ontario for thousands of years and continue to thrive today with powwows taking place throughout the year across the province.

So, if you're looking for an exciting place to visit or live then come check out Ontario! With its beautiful landscapes, vibrant cities, diverse cultures and interesting history.



© Coach's Corner

Student-Friendly Text

Provincial Motto



Provincial Flag

Lapbook Activities



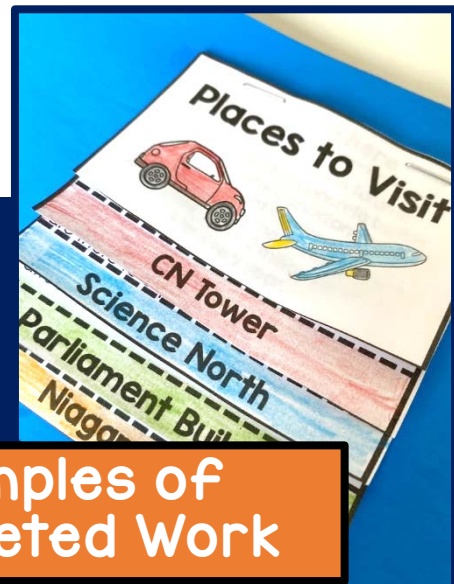
Provincial Bird



Provincial Tree

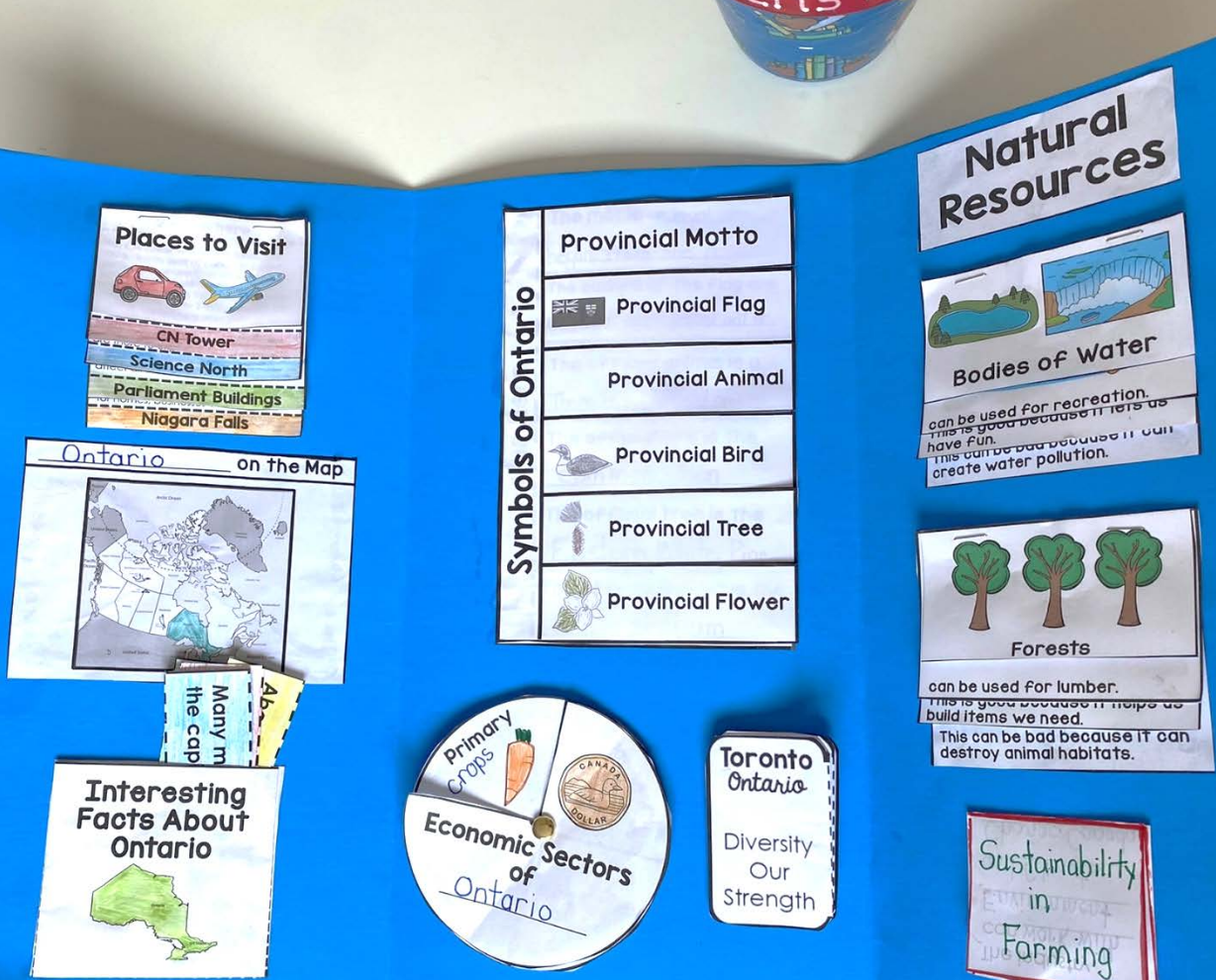


Provincial Flower



Examples of Completed Work

Lapbook: Inside




Lapbook: Outside



Capital City: Toronto
Premier: Doug Ford
Population: 14 530 000
Abbreviation: ON


	A	B	C	D	E	F
1						
2						
3						
4						
5						
6						

Ontario



OTTAWA
Toronto

Ontario
The capital city is
Toronto



Toronto is located at E5.
Toronto is SW of
Ottawa.
Ottawa is located at
F5.
Ottawa is NE of
Toronto.

CANADA




Assembled Lapbook




A Perfect Culminating Social Studies Task!

Places to Visit




CN Tower
Science North
Parliament Buildings
Niagara Falls

Ontario on the Map







Many m
the cap
Ab


Interesting Facts About Ontario



Symbols of Ontario

Provincial Motto
 Provincial Flag
Provincial Animal
 Provincial Bird
 Provincial Tree
 Provincial Flower

Economic Sectors of Ontario




Toronto Ontario

Diversity
Our
Strength


Natural Resources

Bodies of Water



can be used for recreation.
This is good because it lets us
have fun.
This can be bad because it can
create water pollution.

Forests



can be used for lumber.
This is good because it helps us
build items we need.
This can be bad because it can
destroy animal habitats.

Sustainability in Farming



Differentiated Options for Students

ONTARIO: Places to Visit

1. Cut each page along the solid lines.
2. Glue or staple the pages together to make a booklet.
3. Read about all the places you can visit in Ontario!



Places to Visit



2 - glue here

The **CN Tower** was built in Toronto in 1976. It was built of concrete by the railway company Canadian National, which is how it got its name. It is 553.3m tall and is the 2nd tallest tower in the world. Over 2 million tourists visit the CN Tower every year.

CN Tower

3 - glue here

Science North is a museum in the city of Sudbury in northern Ontario. This centre was first supposed to be about the rocks and minerals found in the north. Later it became about all kinds of science.

Science North opened in 1984. It lets visitors learn about science by interacting with the exhibits. Scientists are there to explain things to visitors.

Science North

© Coach's Corner

ONTARIO: Places to Visit

1. Learn about four different places OR events that tourists may visit in Ontario.
2. Cut out each of the five boxes below.
3. In the bottom part of each box, print the name of a different tourist place or event.
4. In the middle box, write an interesting fact about the place or event.
5. Glue or staple all five papers together at the top to make a booklet!



Places to Visit



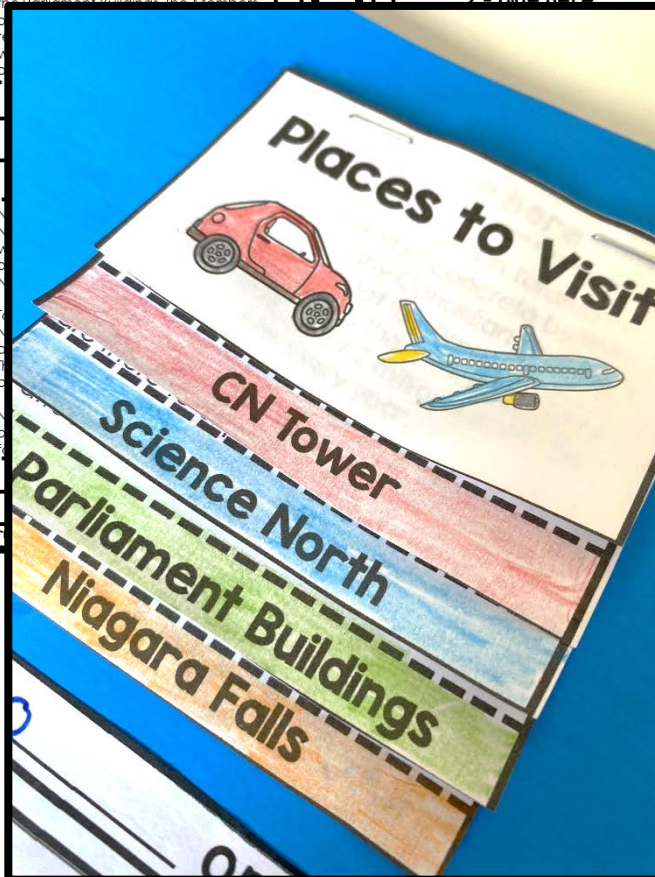
2 - glue here

4 - glue here

5 - glue here

Coach's Corner

16



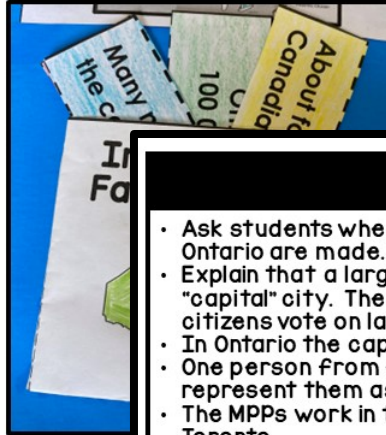
Teacher Notes



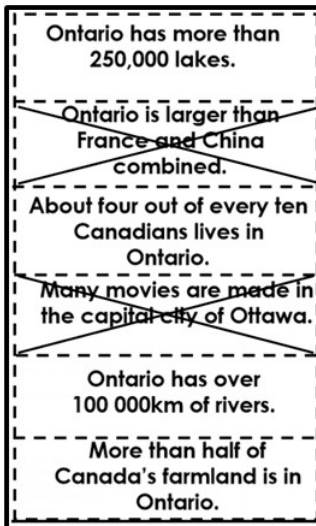
Interesting Facts About Ontario: 5

Correct Sentences (for teacher eyes only!)

- Have students work in groups of 5 to read the Interesting Facts About Ontario (A).
- Each group member can read one of the sections, and then report back to the rest of the group about what they read.
- Students then read the six "Facts" on the Interesting Facts About Ontario (B) sheet and decide which two sentences are not actually "facts", based on the text they just read.
- Students cut out and colour the "true" facts, and then assemble the pocket for the lapbook component.
- Students put the 4 facts in the pocket and glue the pocket onto the lapbook.



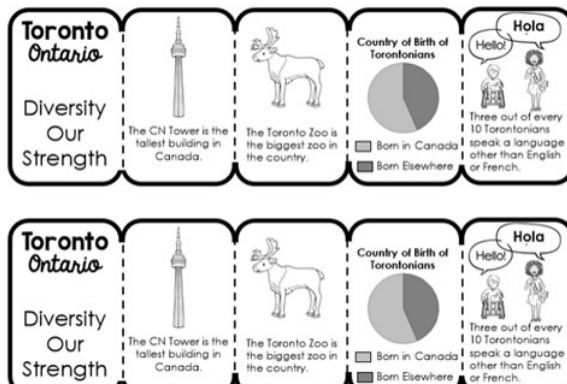
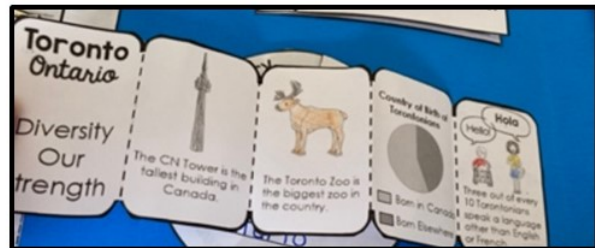
ANSWERS:
Interesting Facts: incorrect statements are crossed out!



© Coach's Corner

Capital City 8


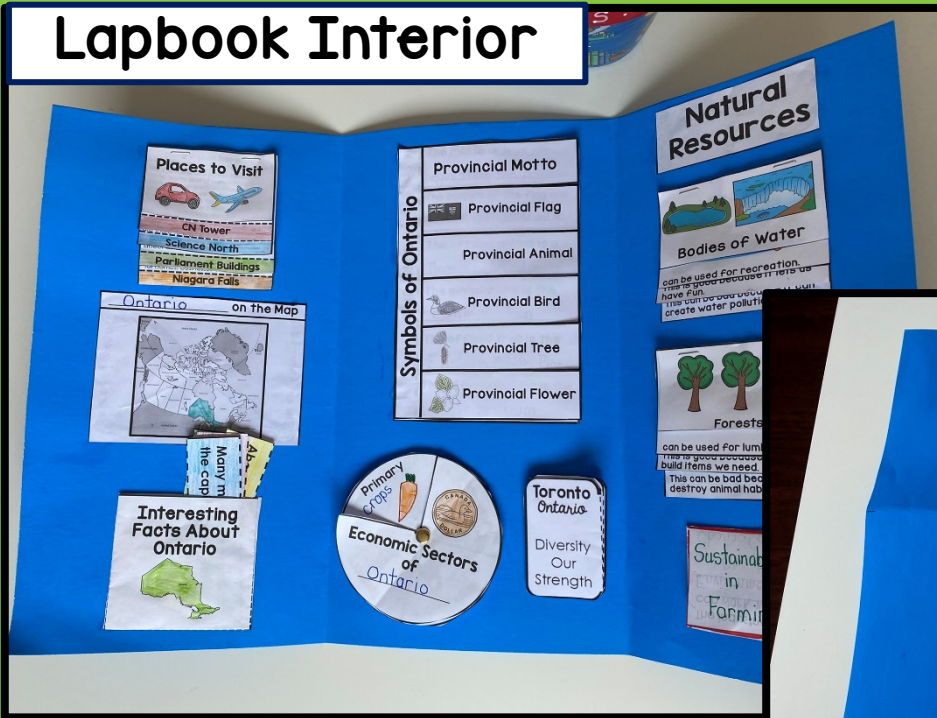
- Ask students where they think decisions that are important to Ontario are made.
- Explain that a large city in each province or territory has the "capital" city. The capital city has special buildings where elected citizens vote on laws for the region.
- In Ontario the capital city is Toronto.
- One person from each **municipality** in Ontario is voted by citizens to represent them as their **Member of Provincial Parliament (MPP)**.
- The MPPs work in the Legislative Assembly of Ontario in central Toronto.
- Students cut on the solid lines of the Toronto, Ontario accordian-book, and fold on the dotted lines before gluing onto the lapbook



© Coach's Corner

- Lapbooks can be added to after each day
- OR lapbook activities can be assembled at the end of the unit.

Lapbook Interior



Folded Lapbook

Lapbook Exterior

ONTARIO

Yours to Discover



Capital City: _____

Premier: _____

Population: _____

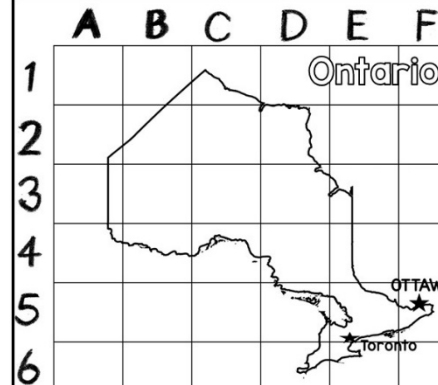
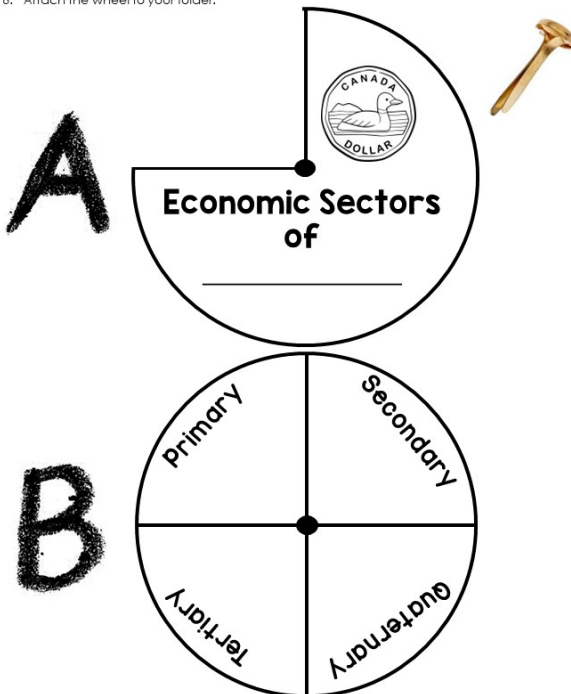
Abbreviation: _____

Ontario: Licence Plate and Key Facts

Choose the activities that best meet your students' needs!

Economic Sectors Lapbook Templates

1. Cut out Shape A and Shape B.
2. Print the name of your province or territory on Shape A.
3. Draw a picture and/or print the name of an industry in each section of Shape B.
4. Lay Shape A on top of Shape B.
5. Put a brass fastener through the black dot in the centre of the shapes.
6. Attach the wheel to your folder.



Ontario

The capital city is _____



Toronto is located at _____

Toronto is _____ of Ottawa.

Ottawa is located at _____

Ottawa is _____ of Toronto.

1. Fill in the blanks for each sentence.
2. Colour the province of Ontario.
3. Cut out the large box.
4. Paste your work on your lapbook.

Toronto Ontario

Diversity
Our
Strength



The CN Tower is the tallest building in Canada.



The Toronto Zoo is the biggest zoo in the country.

Country of Birth of Torontonians



Legend:
Born in Canada
Born Elsewhere

Bonjour!
Hello!

Three out of every 10 Torontonians speak a language other than English or French.